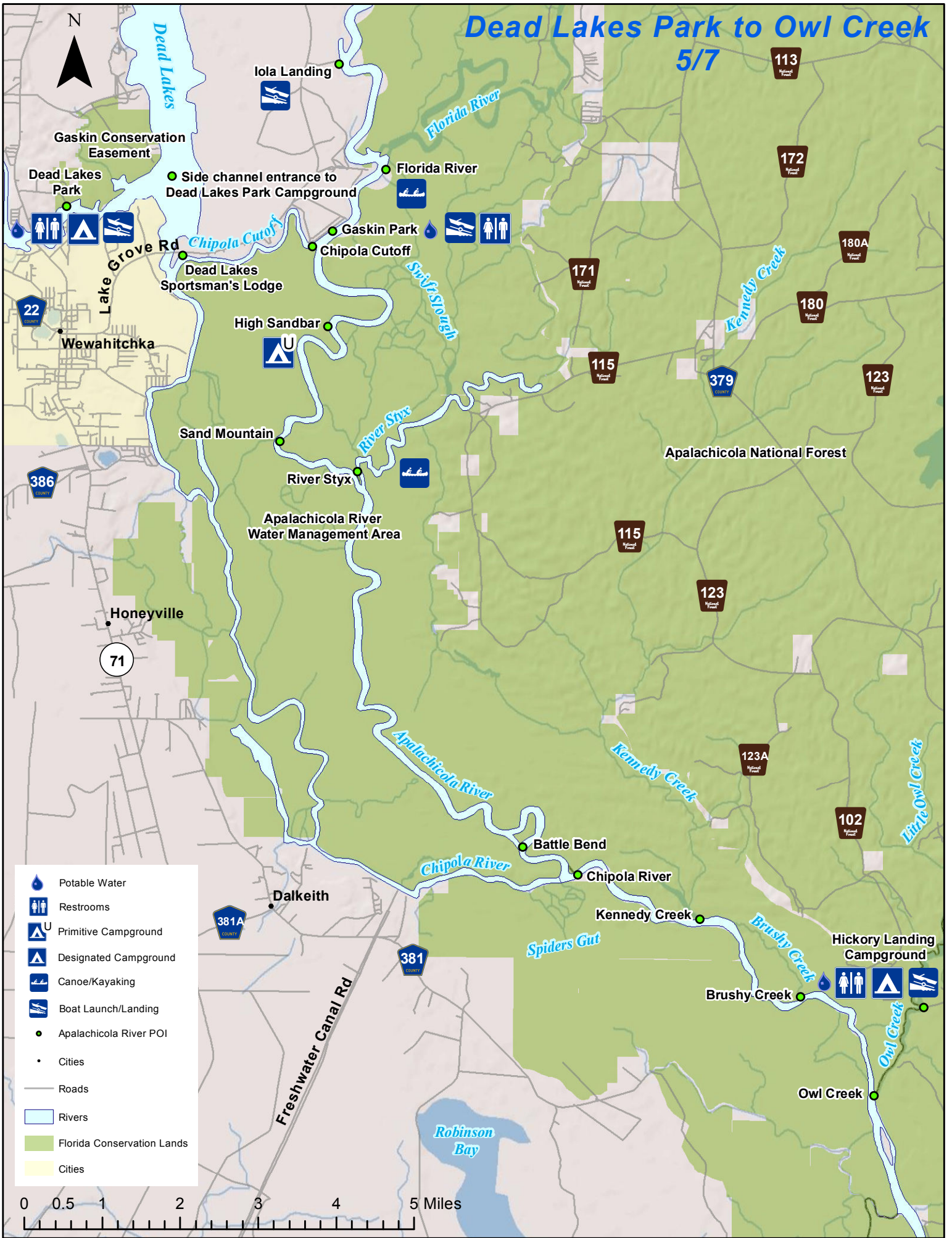














# Dead Lakes Park to Owl Creek

## 5/7



-  Potable Water
-  Restrooms
-  Primitive Campground
-  Designated Campground
-  Canoe/Kayaking
-  Boat Launch/Landing
-  Apalachicola River POI
-  Cities
-  Roads
-  Rivers
-  Florida Conservation Lands
-  Cities

0 0.5 1 2 3 4 5 Miles